



**ANNETTE RAMIREZ**  
Tax Assessor-Collector & Voter Registrar


**ELECTION PRECINCT 0985**  
Map Date: 12/30/2024  
CURRENT BOUNDARIES  
CREATED 1/4/2022


Scale to fit Page  
1:3,240


00.0350.070.14 Miles



**Legend**

 CITY STREET

 Waterways

 Voter Precincts



Data Sources:  
1. Harris County GIS Repository  
2. Harris County Tax Office

This map is for information purposes only and may be updated periodically. While all reasonable care has been taken to ensure the information contained on this map is accurate, no warranty is given that the information is free from error or omission. This map will be updated as source information is changed or enhanced routinely. Users are responsible for determining the suitability of the map for the user's intended purpose.

PROJECTED COORDINATE SYSTEM: NORTH AMERICAN DATUM (NAD) 83 STATE PLANE TEXAS SOUTH CENTRAL FIPS 4024 (US FEET)