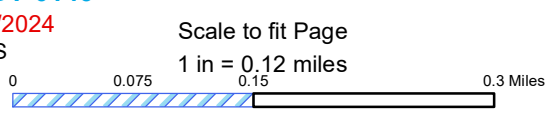
 VPCTs_1172_BndDate_2024




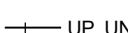

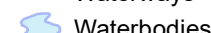
 **ANN HARRIS BENNETT**
Tax Assessor-Collector & Voter Registrar

ELECTION PRECINCT 0146
Map Effective Date: 1/1/2024
CURRENT BOUNDARIES
CREATED 1/1/1998



PROJECTED COORDINATE SYSTEM: NORTH AMERICAN DATUM (NAD) 83 STATE PLANE TEXAS SOUTH CENTRAL FIPS 4024 (US FEET)

Legend

-  CITY STREET
-  FRONTAGE ROAD
-  RAMP
-  UP UNION PACIFIC
-  Waterways
-  Waterbodies

Data Sources:
1. Harris County GIS Repository
2. Harris County Tax Office

This map is for information purposes only and may be updated periodically. While all reasonable care has been taken to ensure the information contained on this map is accurate, no warranty is given that the information is free from error or omission. This map will be updated as source information is changed or enhanced routinely. Users are responsible for determining the suitability of the map for the user's intended purpose.