

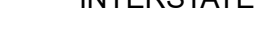








1. YELLOWSTONE PARK DR
2. STEARNS ST

0031

 VPCTs_1172_BndDate_2024

Legend

-  INTERSTATE
-  CITY STREET
-  STATE HIGHWAY
-  FRONTAGE ROAD
-  PRIVATE ROAD (PVT)
-  UP UNION PACIFIC
-  RAMP
-  WATERWAYS

 **ANN HARRIS BENNETT**
Tax Assessor-Collector & Voter Registrar

ELECTION PRECINCT 0031
Map Effective Date: 1/1/2024
CURRENT BOUNDARIES
CREATED 1/4/2022



Scale to fit Page
1 in = 0.12 miles
0 0.075 0.15 0.3 Miles

PROJECTED COORDINATE SYSTEM: NORTH AMERICAN DATUM (NAD) 83 STATE PLANE TEXAS SOUTH CENTRAL FIPS 4024 (US FEET)

Data Sources:
1. Harris County GIS Repository
2. Harris County Tax Office

This map is for information purposes only and may be updated periodically. While all reasonable care has been taken to ensure the information contained on this map is accurate, no warranty is given that the information is free from error or omission. This map will be updated as source information is changed or enhanced routinely. Users are responsible for determining the suitability of the map for the user's intended purpose.